

Shore Inventory

Stage 41 - 50

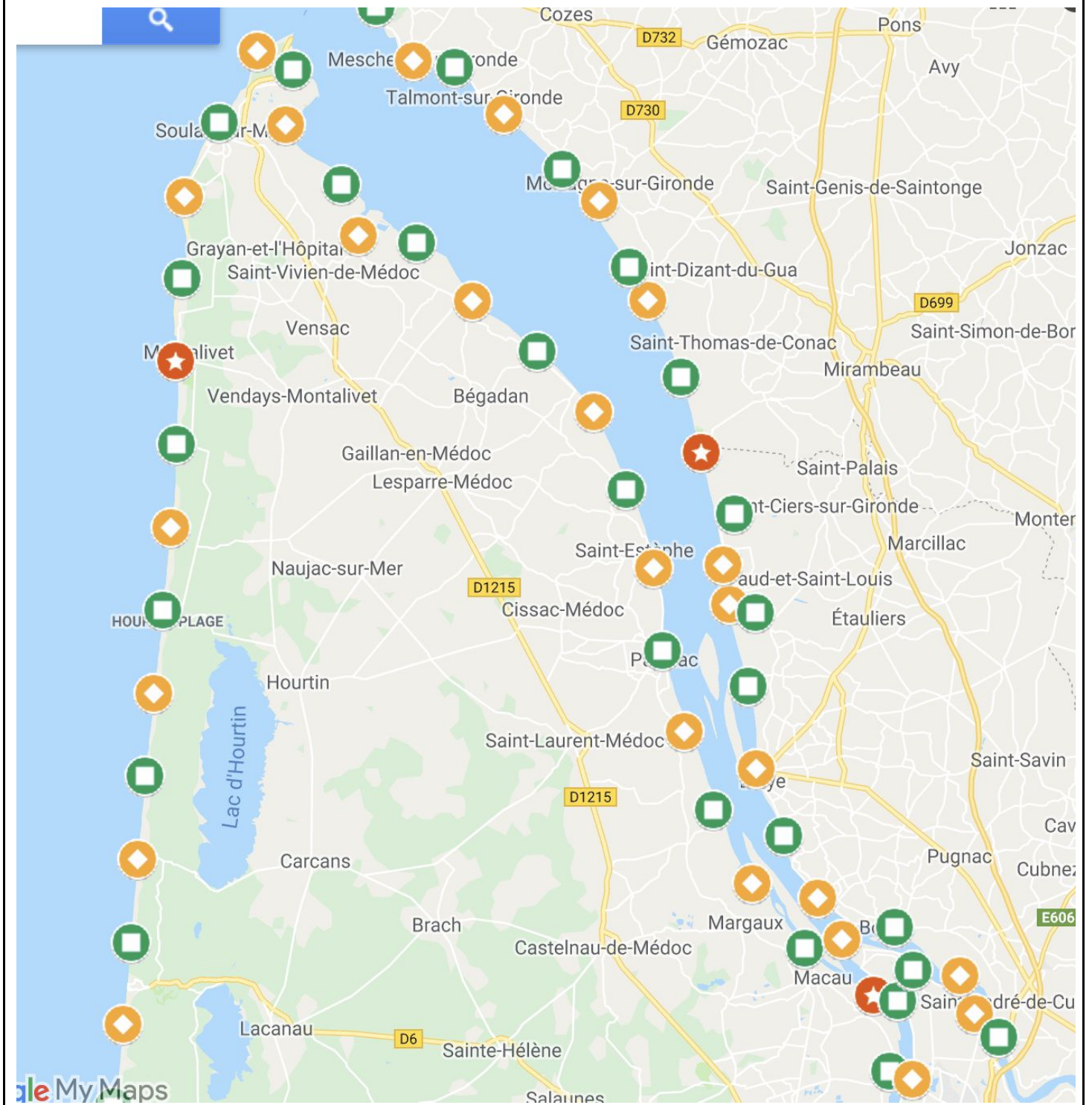
As a primary goal the Shore Inventory identifies the most significant highlights - points of interests - among the route.

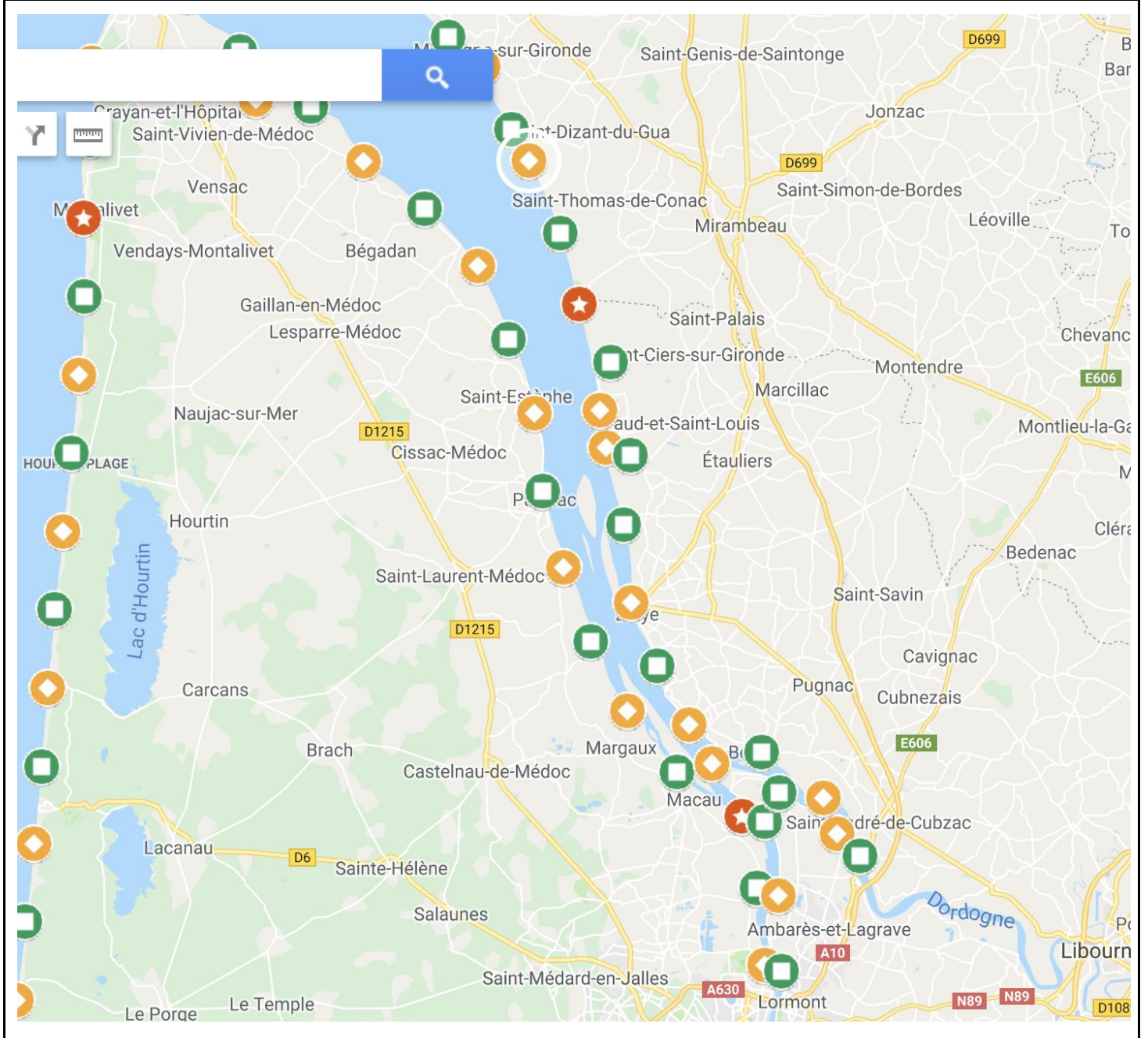
Secondly, the Shore Inventory provides detailed information on the exact meeting point where teams handover the beacon to each other.



With the below 'table of content' it is possible to jump immediately to the Stage of your interest.

Stage 41	1
Stage 42	13
Stage 43	30
Stage 44	35
Stage 45	44
Stage 46	52
Stage 47	88
Stage 48	116
Stage 49	138

Stage 41





4010	<p>Nuclear Plant of Blayais (incident in 99' - https://criticaluncertainties.com/2011/05/09/a-tale-of-two-nuclear-plants/)</p>	
4022	Ile de Patiras	
4030	Blaye	

4031

Citadelle de Blaye






4045

Bourg

4056

Cubzac Les Ponts





4060

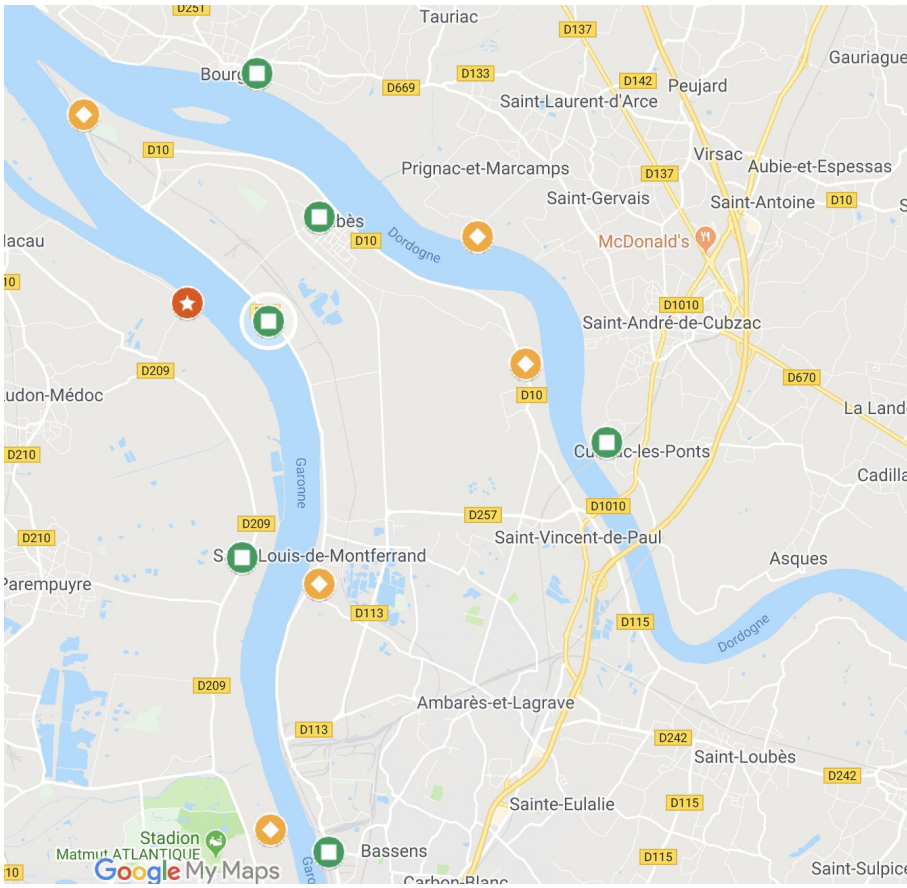

Chateau Bacon



4069

Bec d'ambes




		
4077	Chateau Peyronnet	



4086

Bordeaux - Pont
L'Aquitaine





4092

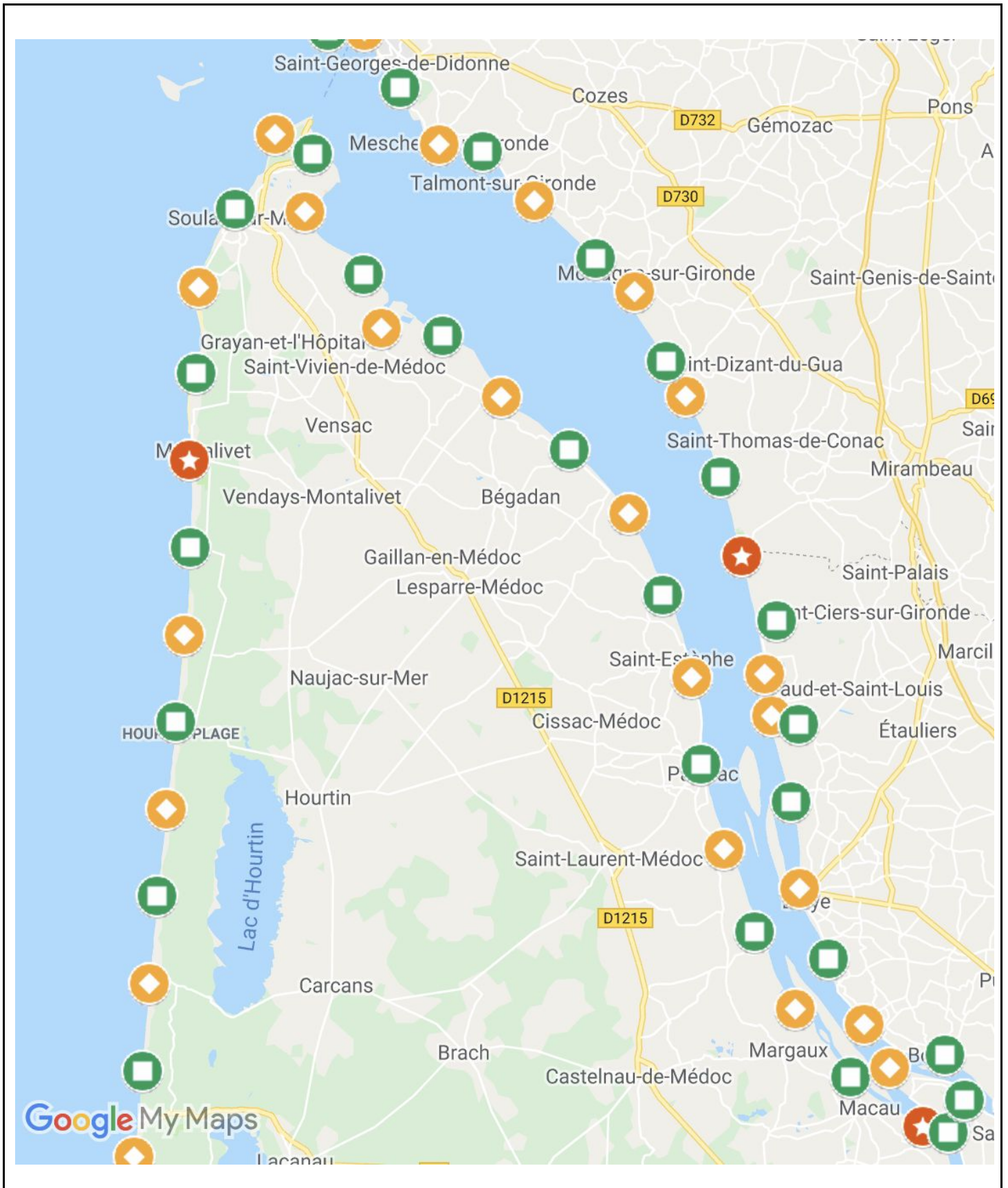
Chateau Hotel Grattequina







Stage 42



4105

Chateau Desplats



4106

Ile des Vaches

4102 -
4114

Ile Cazeau at the East

4111	Estey de Trayac	 <p>à</p>
4115	Citadelle Fort Medoc https://fr.wikipedia.org/wiki/Fort_M%C3%A9doc	



4125

Pauliac & Refuge de Patiras








4127

Marbuzet // Air Combat
Experience





4131	Saint-Est��phe	
4132	Chateau Loudenne	  

4145

Port de By & Chateau La
Tour de By





4151

Port de Richard



4154

Phare de Richard









4154-4
156

La Matte de Paul



4172

Pointe de la Chambrette





4176

Port Medoc





4178



Port Bloc & Pointe & Phare
de Grave

La Gironne > Atlantic
Ocean

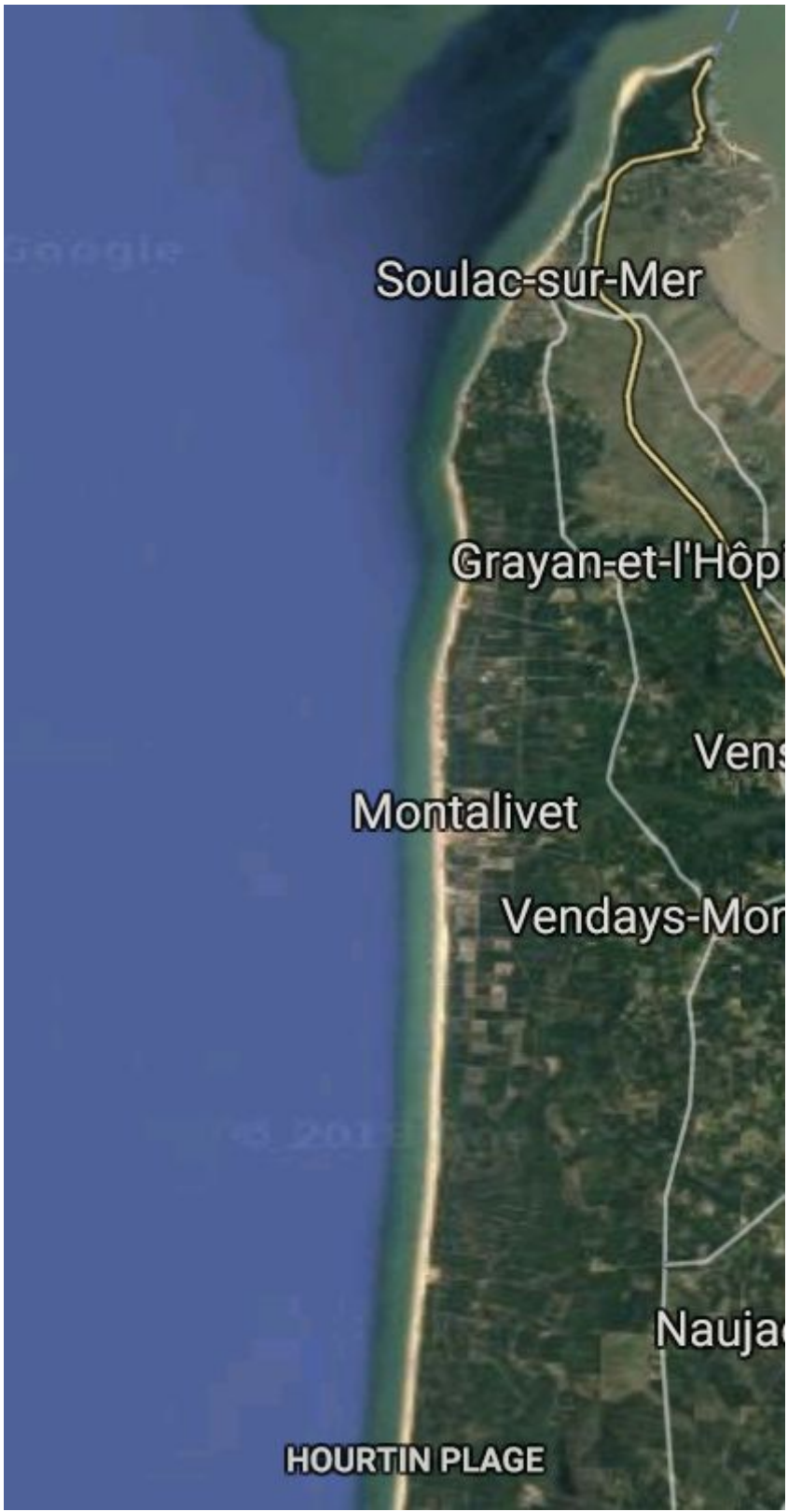






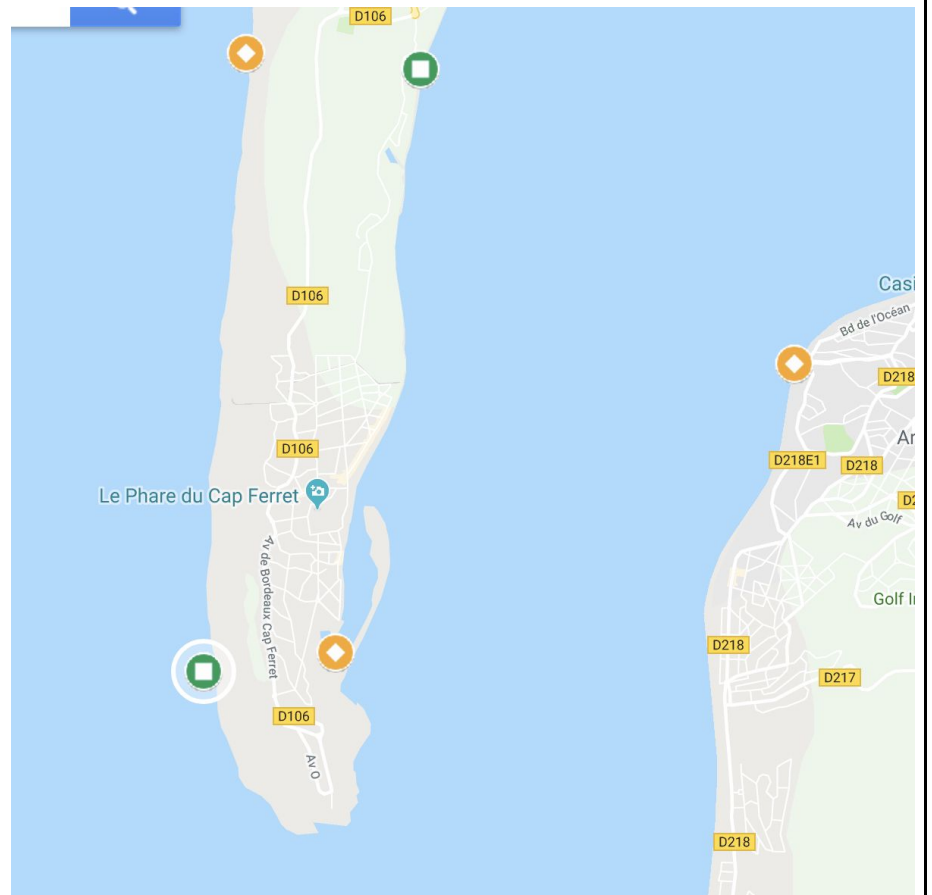
		
	View on Corduan Lighthouse	
4185	Soulac-Sur-Mer	
4200	Montalivet	
Stage 43		




4200 - 4215	Montalivet - Hourtin Plage : Full sand	
4215	Hourtin Plage	
4237	Lacanau	

4275

Cap Ferret

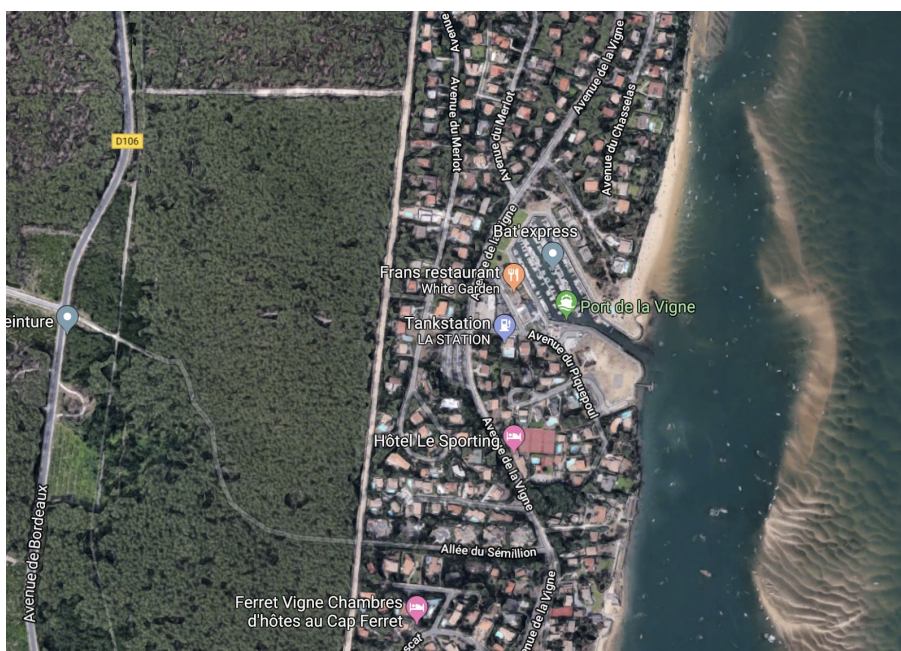








4283

Port de la Vigne





4290	Le Petit Piquey	
4295	Claouey	
4300	Ares	 
Stage 44		



4305

Adernos-Les-Bains



		
4315 - 4320	Audenge	

4330

Ile de Malprat & Pointe de L'Eyre



4335

Gujan Mestras



4345

Arcachon

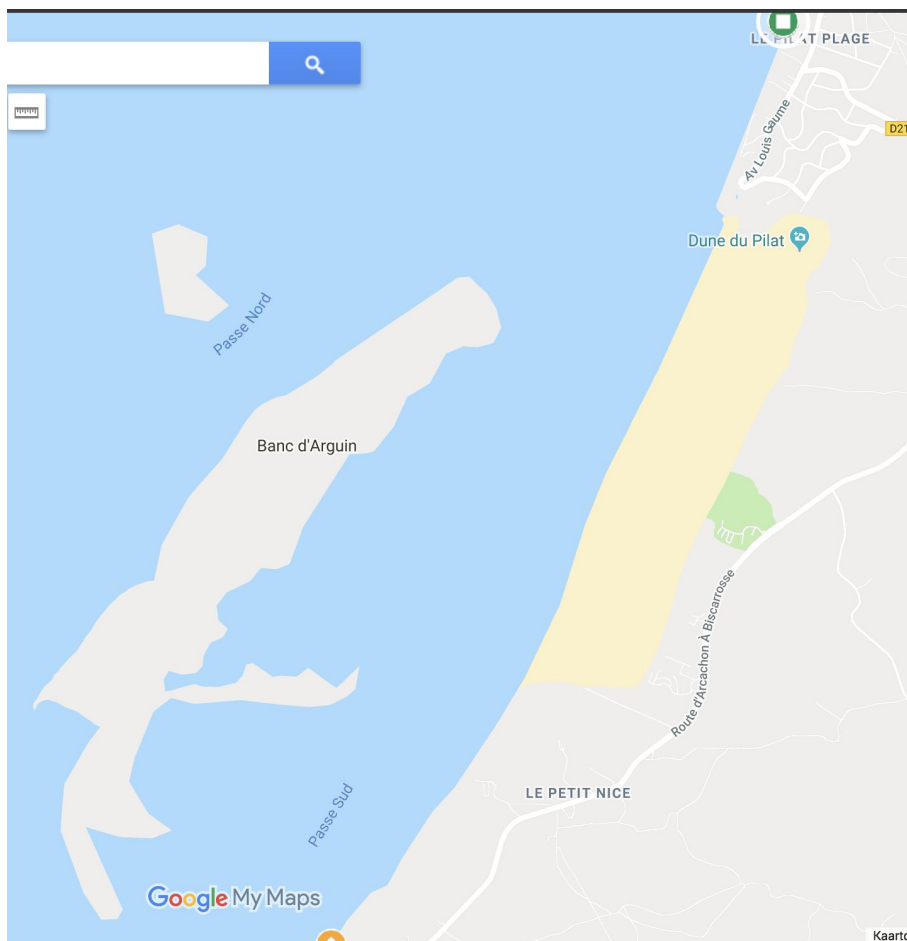





4356


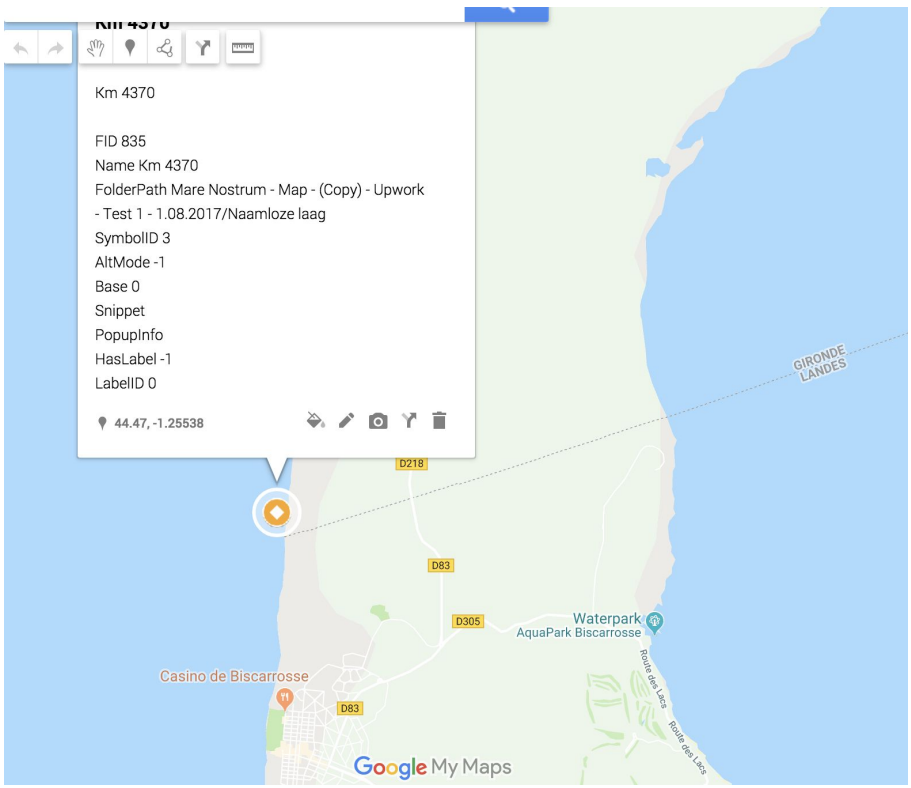
Dune de Pilat

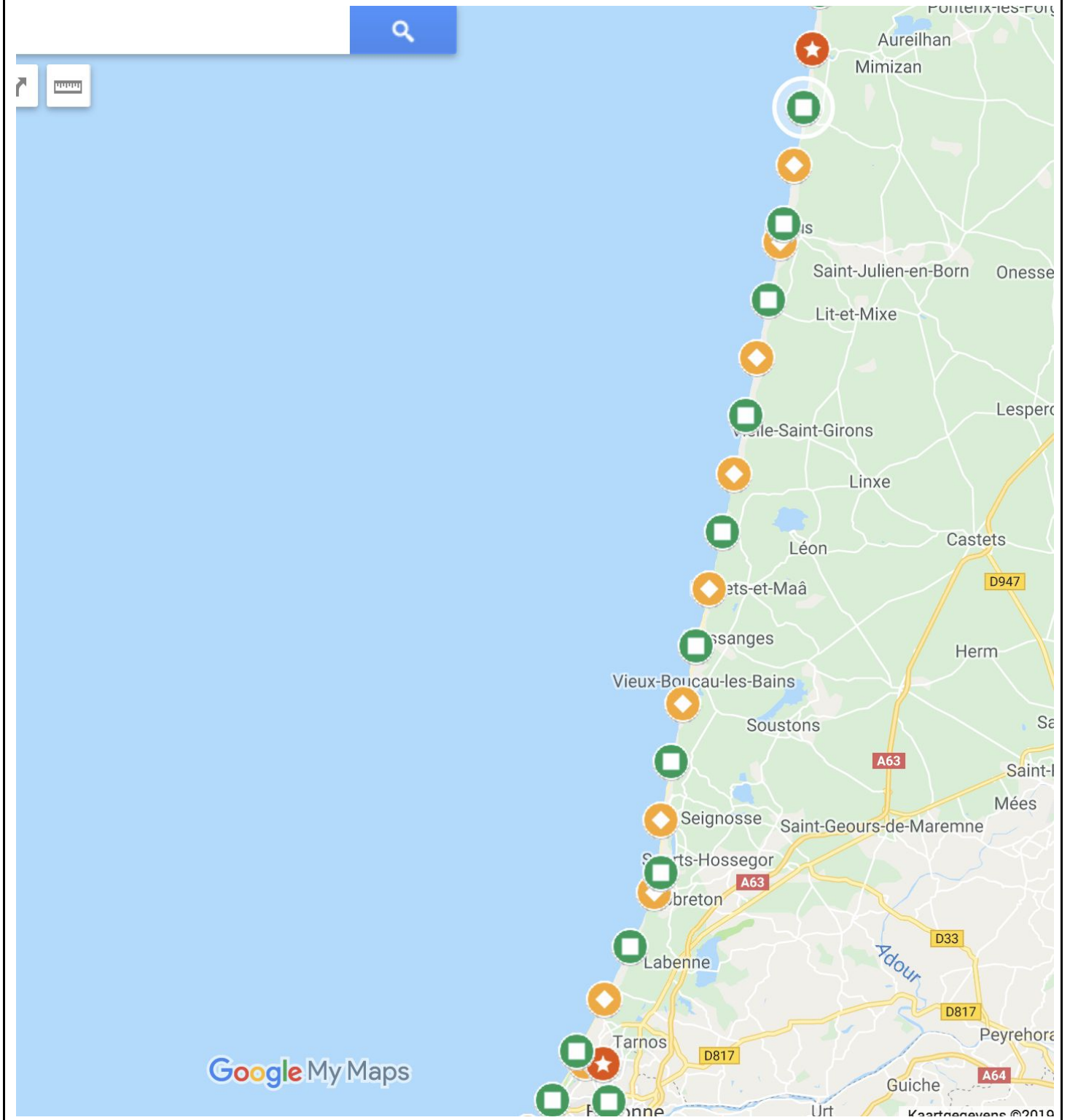








4364	Water purification installation	
4371	Biscarrosse	
4400	Mimizan	
Stage 45		



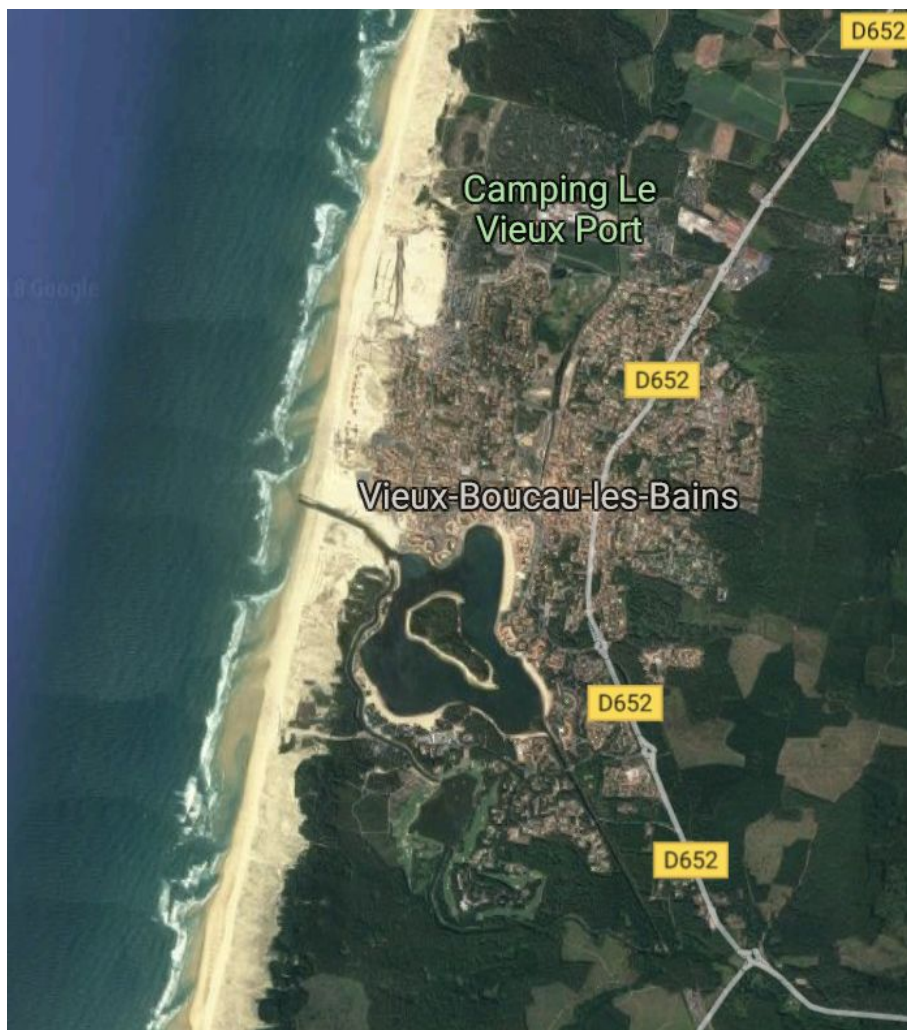
4415

Contis



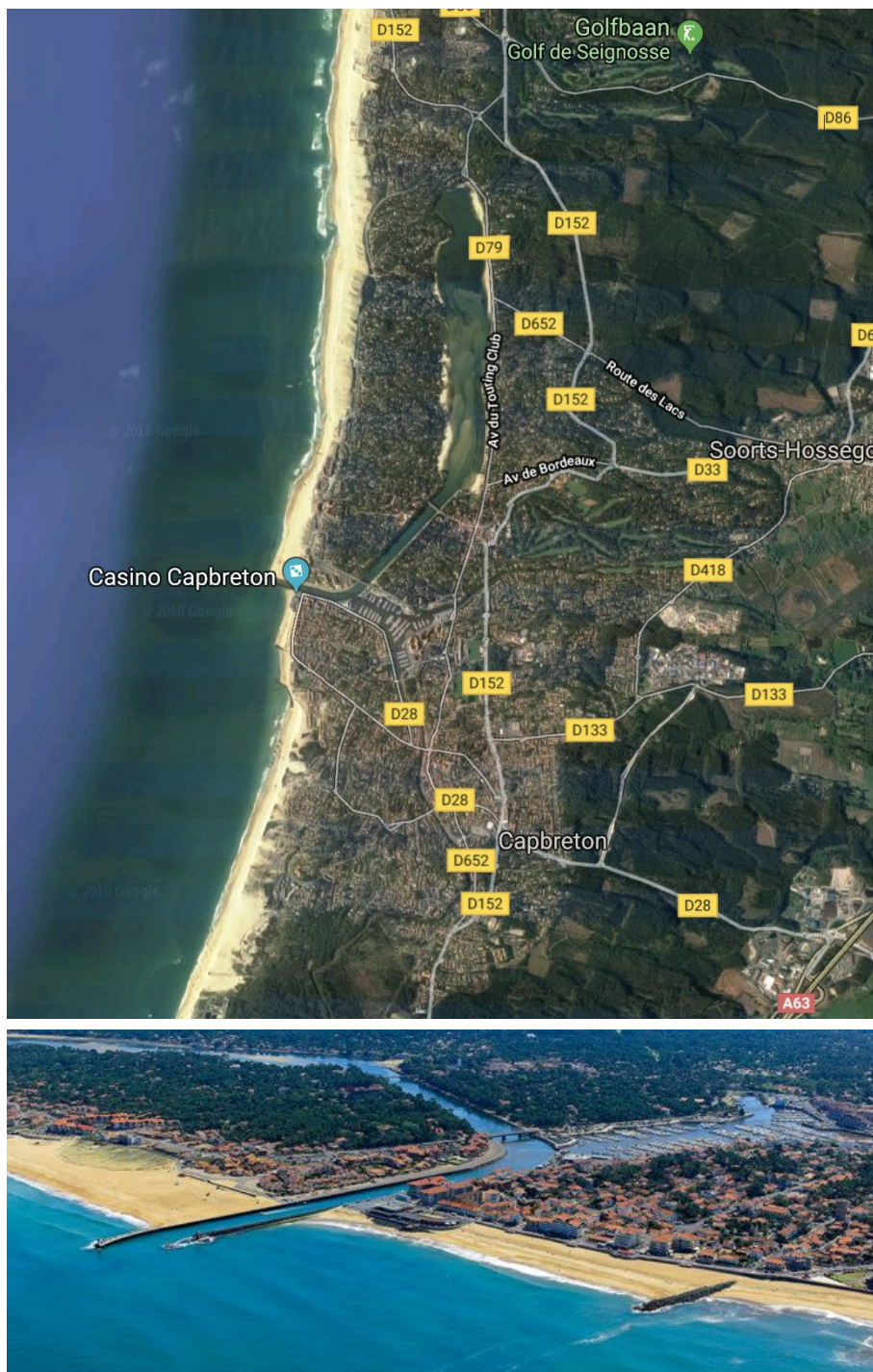
4460


Vieux-Boucau-Le-Bains




4480

Capbreton









4495

Bayonne



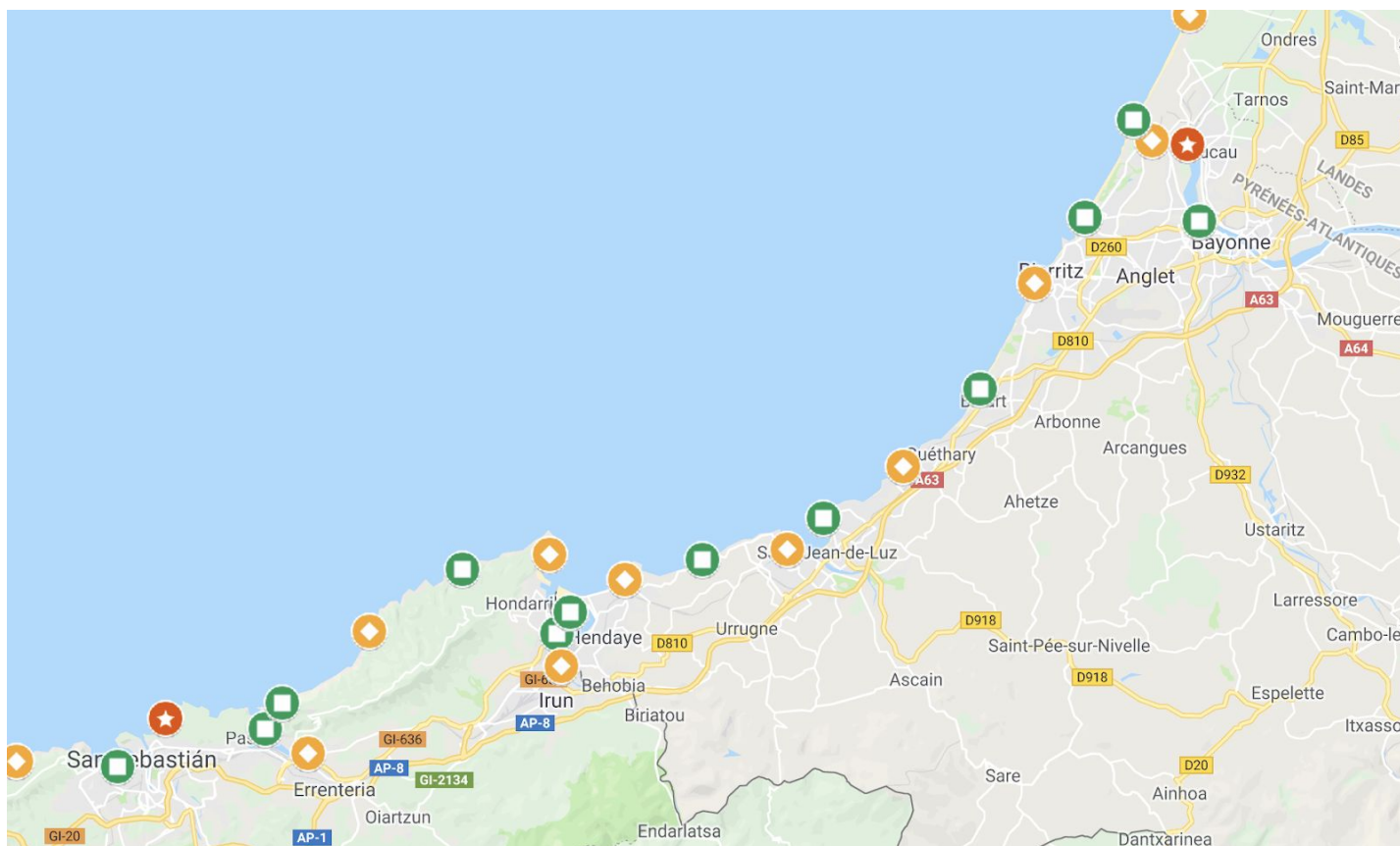




4500

Bayonne

Stage 46



4520

Biarritz







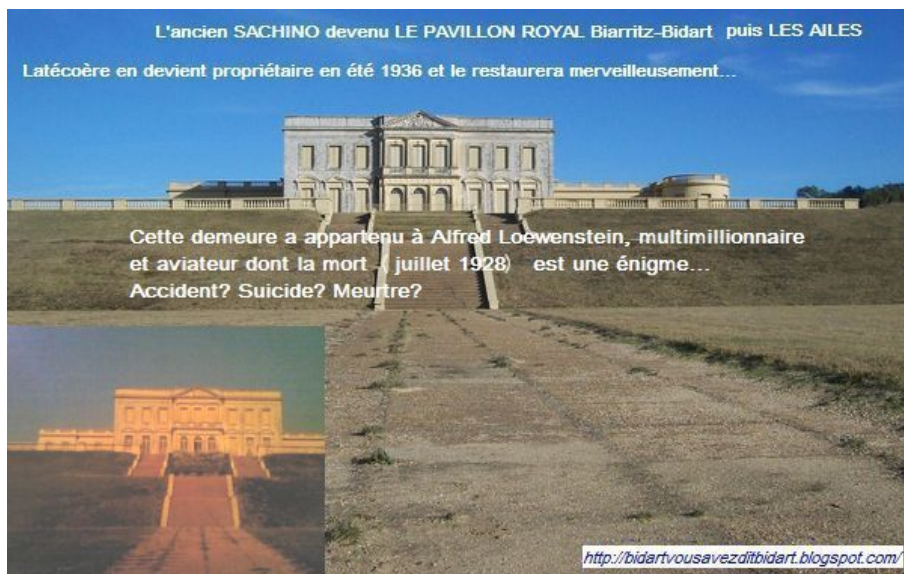




4523


Bidart - Pavillon Royal





4525 Bidart Plage

4534 -
4540 Saint-jean-de-luz -





4535

Pointe-Sainte-barbe





4541

Fort de Socoa

4544

La Corniche Basque &
d'Urrugne









4550

Pointe Sainte Anna &
Chateau Observatoire
Abbadia







4555

Hendaye





4560

Hendaye to Irun & France
to Spain



4560

Irun



4565

Hondarribia (Puerto de
Santa Maria)



4570

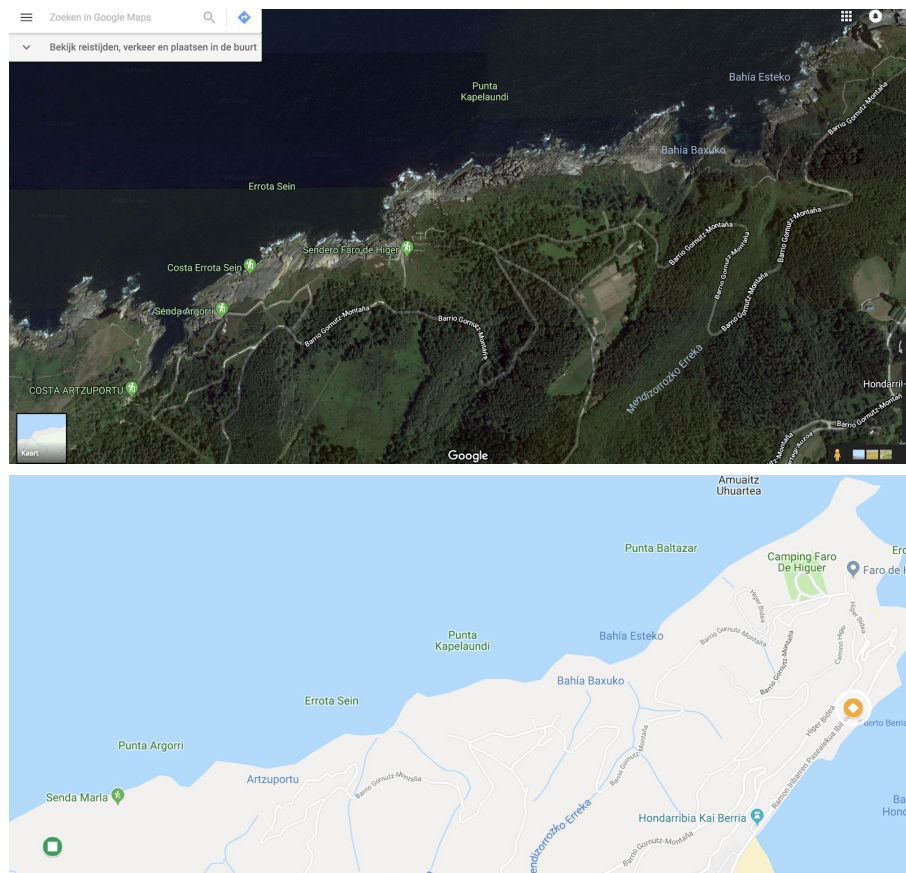
Faro de Higer





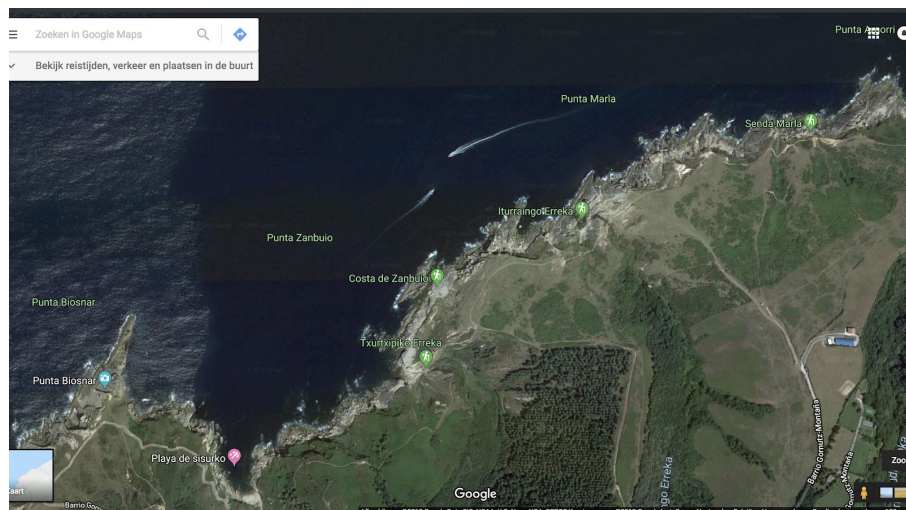
4575

Punta Argorri




4577

Punta Biosnar



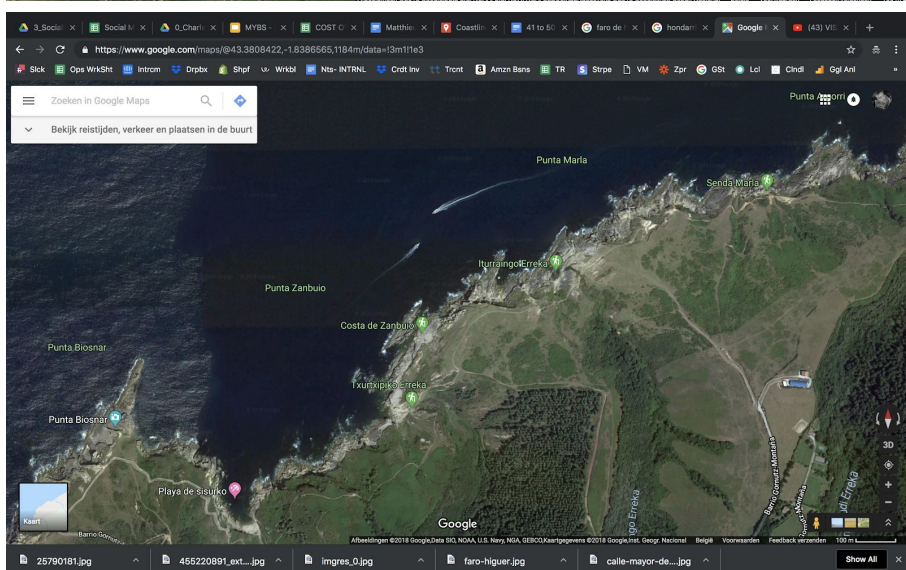
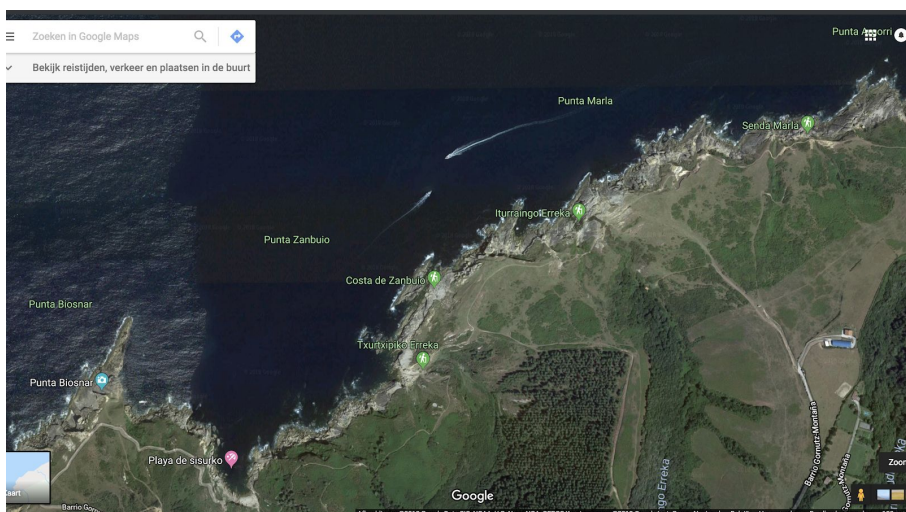






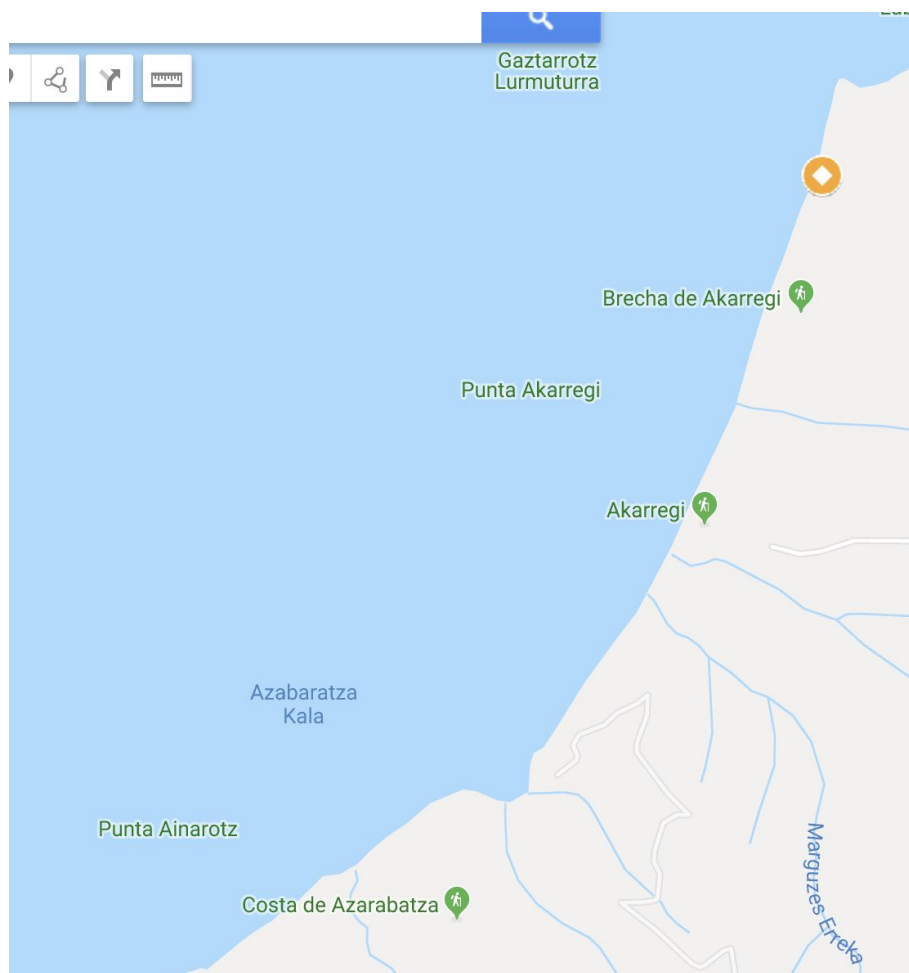
4580



Labetxu

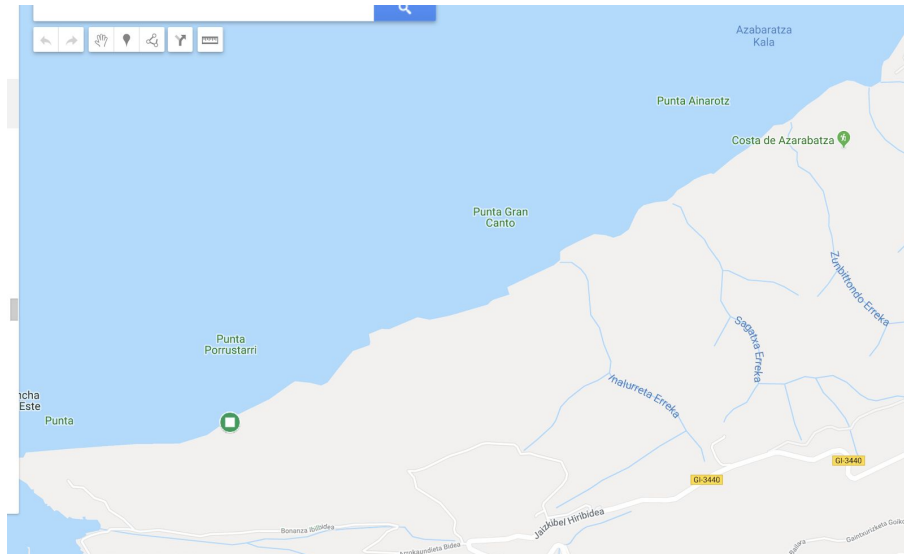


4583

Costa de Azarabatza




		 <p>A satellite map of the northern coast of the Basque Country, Spain. The map shows a coastline with several labeled locations: Labetxu, Gaztarrotz Lurmuturra, Brecha de Akarregi, Punta Akarregi, Akarregi, Azabaratza Kala, Punta Ainarotz, and Costa de Azarabatza. The terrain is a mix of green hills and dark blue water. A road labeled 'Marquies Erre' is visible on the right side.</p>
4585	Punta Purrastarri	<p>ijk reistijden, verkeer en plaatsen in de buurt</p>  <p>A satellite map of the southern coast of the Basque Country, Spain. The map shows a coastline with several labeled locations: Bancha del Este, Punta Purrastarri, Punta Gran Canto, Punta Ainarotz, Costa de Azarabatza, Sagorta Erreka, and Sagorta Erreka. The terrain is a mix of green hills and dark blue water. A road labeled 'B-340' is visible on the right side.</p>



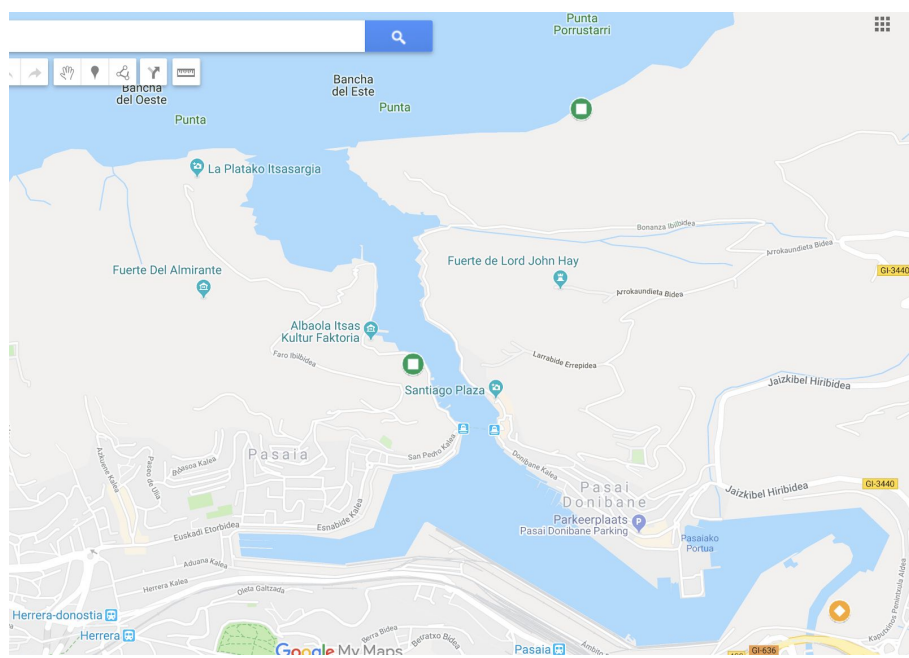
4586

Ria de Pasaia - Bancha del Este



4586 -
4596

Round Pasaia



4587


Santiago Plaza






4596

Albaola Itsas Kultur
Faktoria








4596.5

Puntas de Pasaje San
Pedro





4597

La Platako Itsasargia


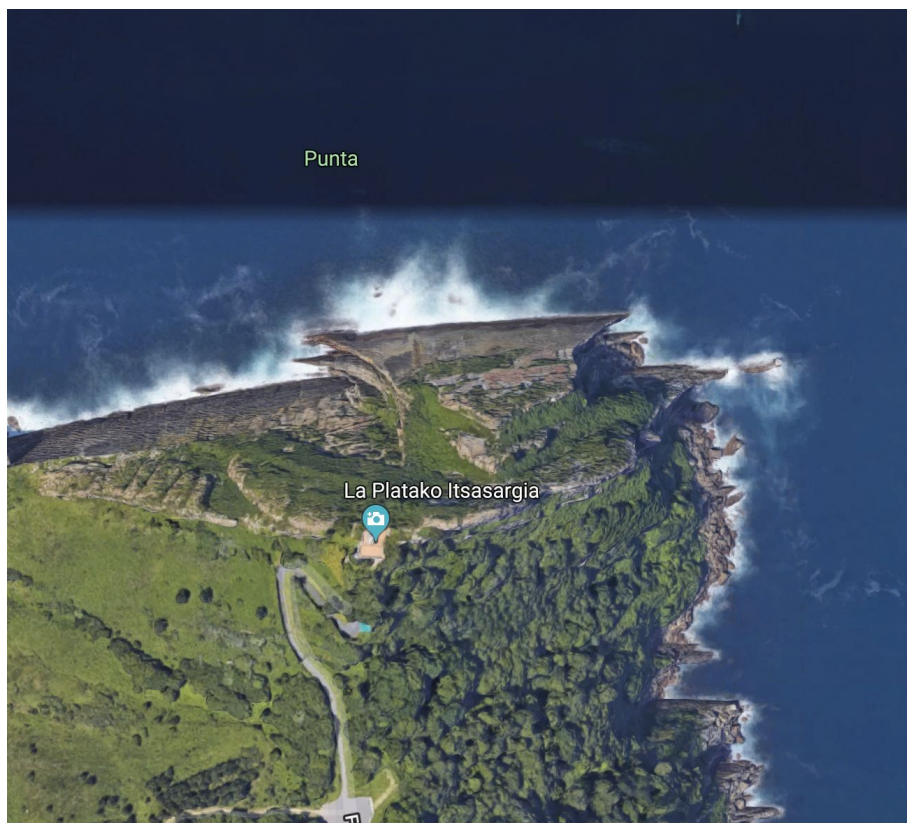








4597 -
4600



4598

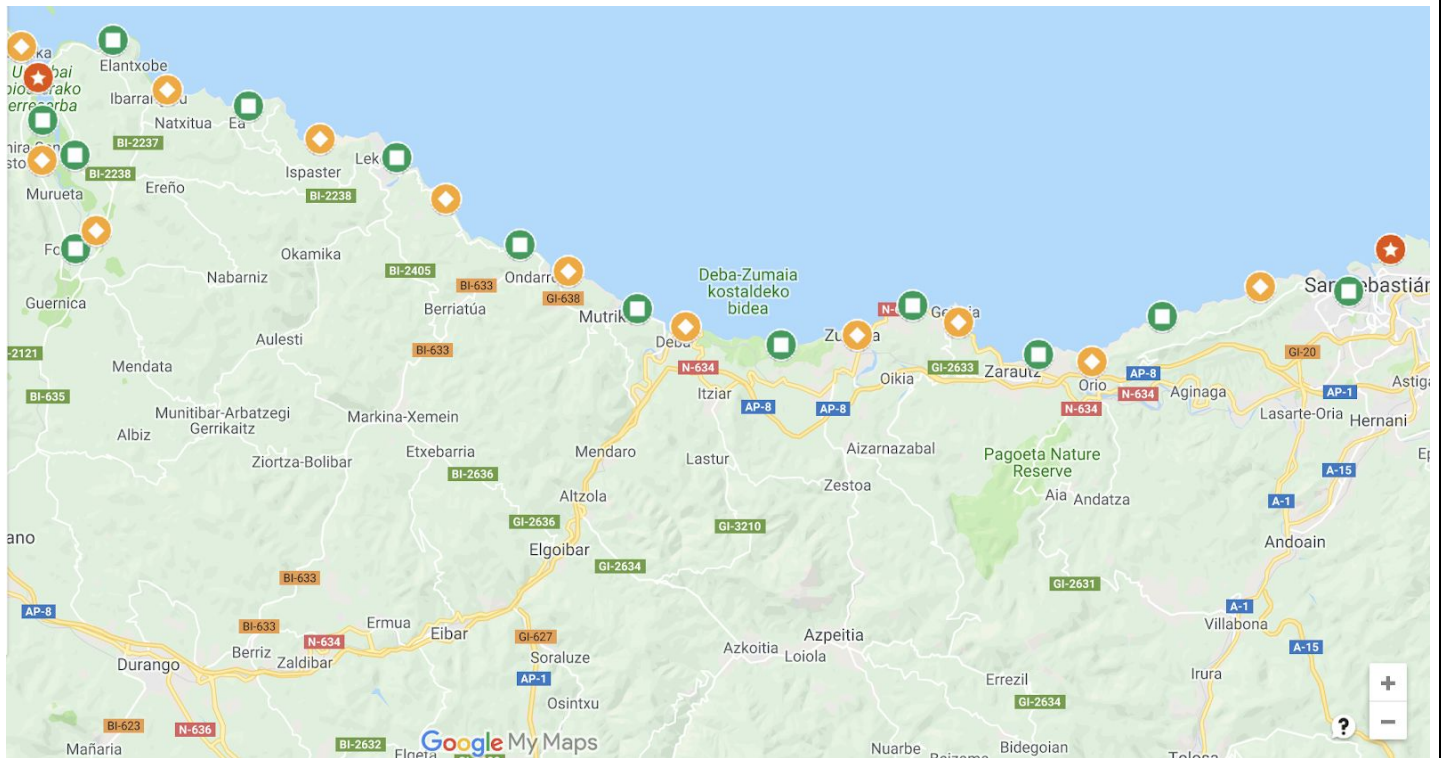
Punta Txori Zuleta







Stage 47



4605


La Concha - San Sebastian






4607


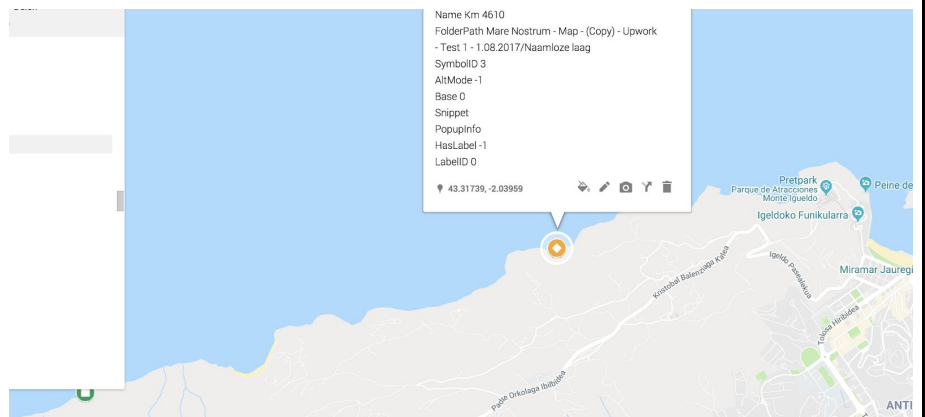
Faro de Igeldo





4614

Playa Agiti Bidea





4620


Orio



4624

Cargadero de Hierro de
Malla Harria





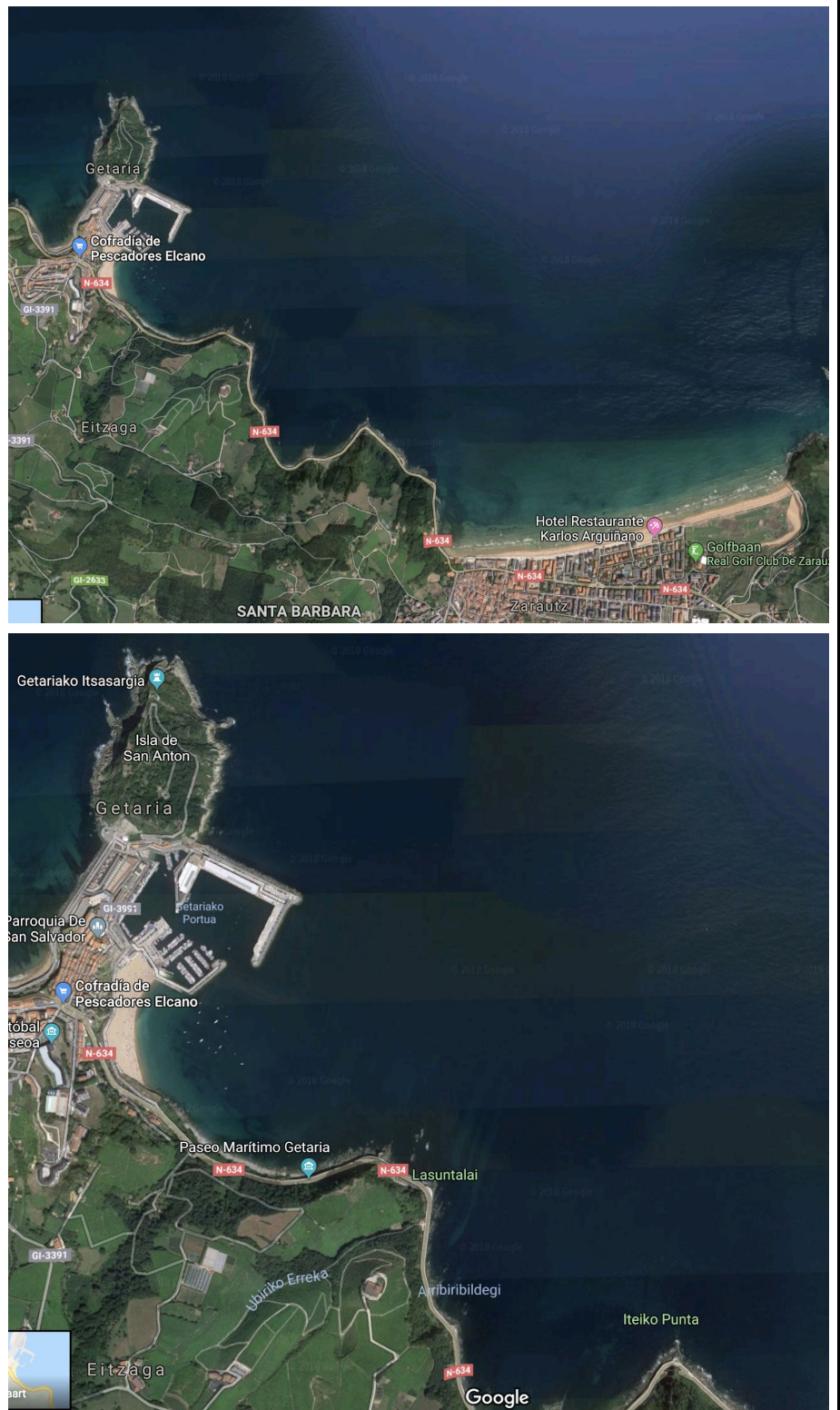
4625

Zarautz



4630

Getaria



4630 -
4635

Getaria TO Talaípe




4640

Zumaia - Centre





4641 Zumaia beach & Sant Telmo chapel







MARE
NOSTRUM

--	--	--

4640 to
4645

4645

Flysch Mirador & rocks



MARE
NOSTRUM

--	--	--

4647	Playa de Zakoneta	

--	--	--

4650

4651

Deba

4655	Mutriku	



MARE
NOSTRUM

--	--	--

4660

Ondaroa



MARE
NOSTRUM

--	--	--

4675

Lekeitio

4677	Santa Kataline Itsasargia	

--	--	--

4685

Ea

4692

Elantxobe

4700	Camping Arketa	
Stage 48		



4715

Crossing the river



MARE
NOSTRUM

--	--	--



MARE
NOSTRUM

--	--	--

4730

Mundaka



MARE
NOSTRUM

--	--	--

4735	Bermeo	



MARE
NOSTRUM

@

4740	Faro De Matxitxako	
4745	Escalinatas de San Juan de Gaztelugatxe	

4748	Bakio	



MARE
NOSTRUM

--	--	--

4755	Lemoniz Nuclear	

--	--	--

4760

Armintza

4762

Ermua Mountain

4765

Faro de Gorniz

4767	Fortín de Azkorriaga	
4770	Gorliz & Plentzia	

4774	Puente de Plenzia	

4777

Playa Muriola

4784	Playa Hondartza	
4787	Punta Galea	



MARE
NOSTRUM

--	--	--

4790	Algorta	

--	--	--

4798

Bizkaia Zubia

Stage 49

4800 - 4810	To skip because Stage 49 will go over Vizcaya bridge (gondel every 8 min)	
4840	Punta Lucero	
4860	Playa de Brazomar	

4862	Church of Santa Maria Assunta	
4880	Orinon	



MARE
NOSTRUM

--	--	--

4883

Los Ojos del Diablo



MARE
NOSTRUM

--	--	--

4889	Mirador de Erillo	

4895

Laredo

Stage 50

4920	Faro del Caballo	



MARE
NOSTRUM

--	--	--



MARE
NOSTRUM

--	--	--

4930	Noja	



MARE
NOSTRUM

--	--	--

4952

La Ojerada

4953	Faro de Cabo de Ajo	

4963	Hermita de San Pantaleon	

4964	Cueva de Cucabrera	

4965	Playa de Arenillas	

4970

Playa Somo

4993	Astillero	
5000	Aeropuerto & Puerto Deportivo Santander	

--	--	--